

2023 SEA 5K

Concord, New Hampshire

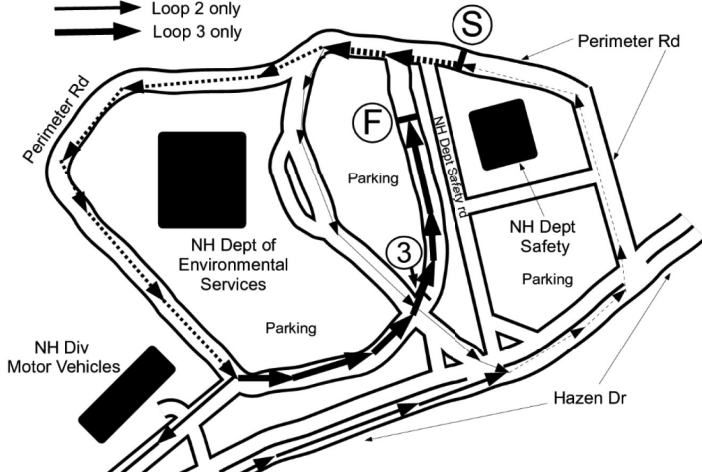
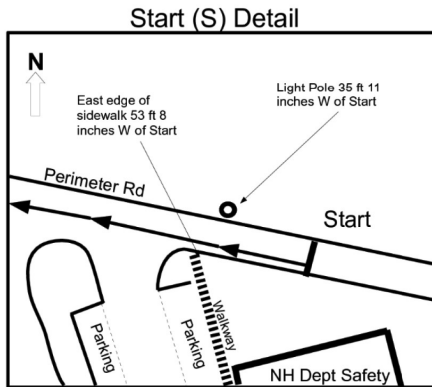
Note: This course was measured using the full width of the road or trail, except where noted, and the Shortest Possible Route (SPR).

Runner Route Key

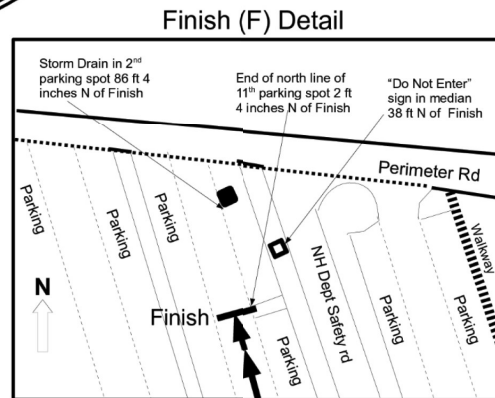
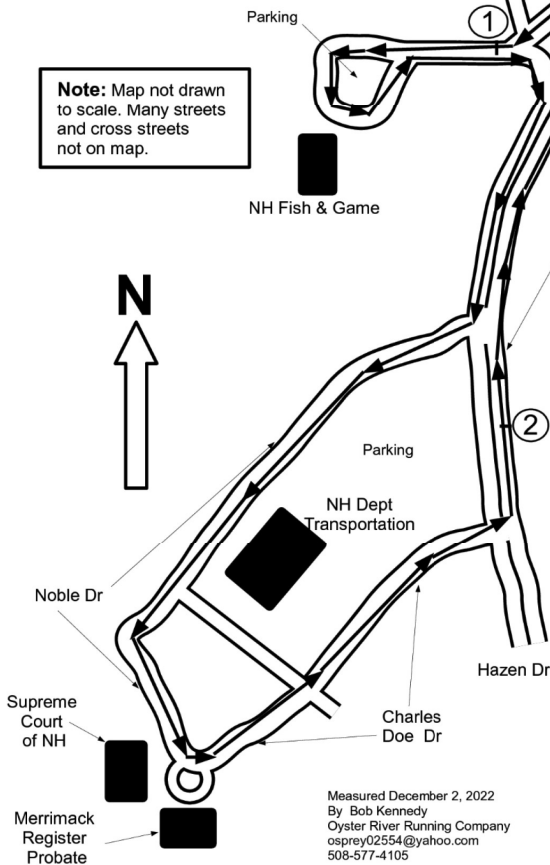
-> Loop 1, 2 & 3
- > Loop 1 & 3
-> Loop 2 & 3
- > Loop 1 only
- > Loop 2 only
- > Loop 3 only



USATF Certificate
 NH23001BK
 Effective: 01/02/2023
 Through: 12/31/2033



Note: Map not drawn to scale. Many streets and cross streets not on map.



Start, Finish & Miles marked with yellow paint & P-K nails.

Start: On south side of the Perimeter Rd 53 ft 8 inches E of the east edge of the sidewalk perpendicular to the Perimeter Rd coming from the New Hampshire Department of Safety, 33 Hazen Rd, Concord, NH 03305, & 35 ft 11 inches E of the concrete base of the light pole on the north side of the Perimeter Rd.

Mile 1: On north side of the entrance driveway to NH Fish & Game Dept about 11 ft E of the sign for NH Fish & Game, & 22 ft W of the end of the granite curb by the stop sign.

Mile 2: On east side of the east lane of Hazen Dr 59 ft 6 inches S of a storm drain on same side & about 156 ft S of the blue sign for DMV LICENSES etc. on the same side.

Mile 3: On the northwest side of the parking area leading to the finish, 35 ft 4 inches from the Stop Line at the southwest end of the parking area & even with the white line on southwest side or beginning of parking spot 3.

Finish: On east side of the easternmost parking area between the NH Dept of Environmental Services and the NH Dept of Safety 86 ft 4 inches S of a Storm Drain in the 2nd Parking Spot, 2 ft 4 inches S of the north line of the 11th Parking Spot, & 38 ft S of the "Do Not Enter" sign in the median.

Measured December 2, 2022
 By Bob Kennedy
 Oyster River Running Company
 osprey02554@yahoo.com
 508-577-4105