

# 2022 New Hampshire Marathon

(42.195 km)

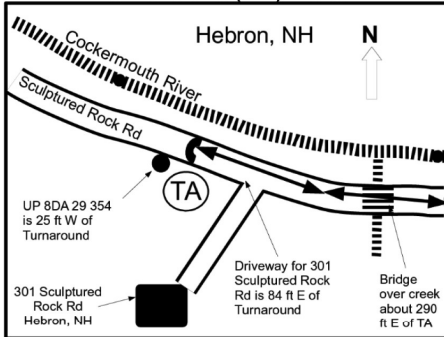
Bristol, New Hampshire



**USATF Certificate**  
 NH22011BK  
 Effective: 07/13/2022  
 Through: 12/31/2032

**Note:** This course was measured using the full width of the road and the Shortest Possible Route (SPR).

## Turnaround (TA) Detail



Measured June 10, 2022  
 By Bob Kennedy  
 Oyster River Running Company  
 osprey02554@yahoo.com  
 508-577-4105

**Note:** Map not drawn to scale. Many streets and cross streets not on map.

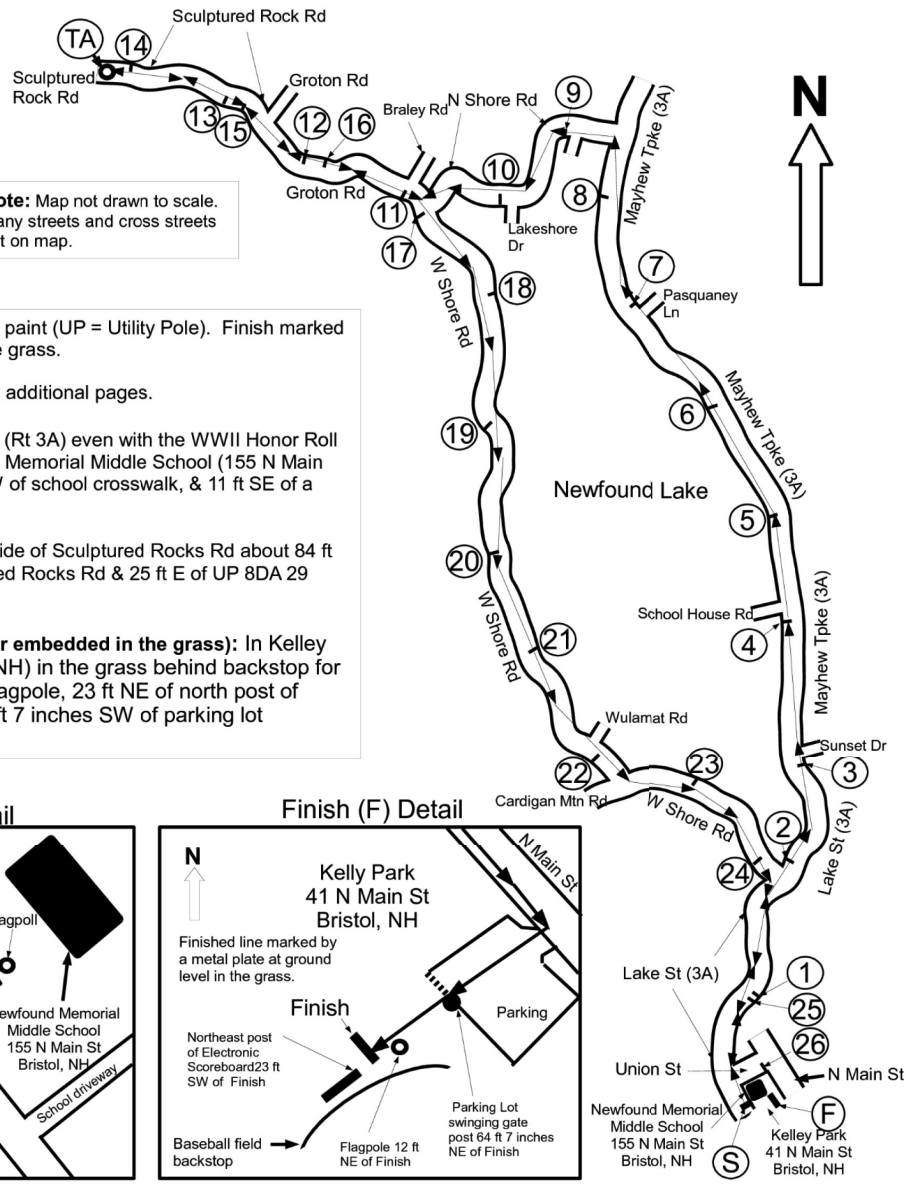
Start & Miles marked with white paint (UP = Utility Pole). Finish marked by a metal bar embedded in the grass.

Descriptions of Miles 1 to 26 on additional pages.

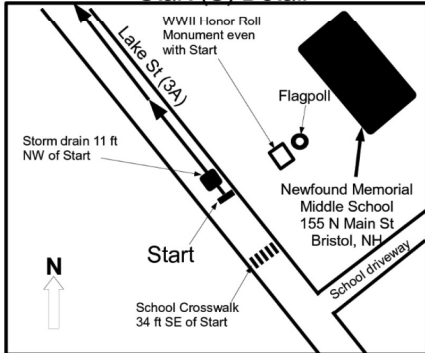
**Start:** On east side of Lake St (Rt 3A) even with the WWII Honor Roll Monument in front of Newfound Memorial Middle School (155 N Main St, Bristol, NH 03222), 34 ft NW of school crosswalk, & 11 ft SE of a storm drain on same side.

**Turnaround (TA):** On north side of Sculptured Rocks Rd about 84 ft W of driveway for 301 Sculptured Rocks Rd & 25 ft E of UP 8DA 29 354 on opposite side.

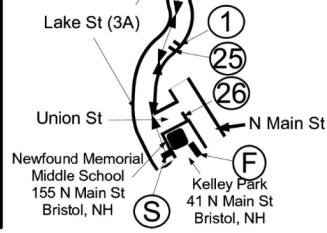
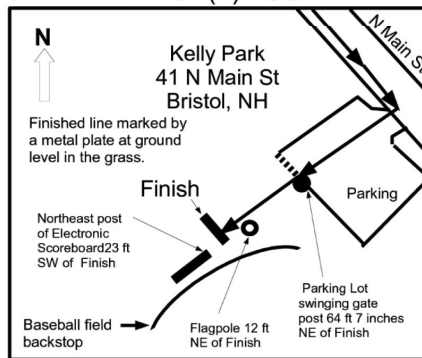
**Finish (Marked by a metal bar embedded in the grass):** In Kelley Park (41 N Main St, Bristol, NH) in the grass behind backstop for baseball field, 12 ft SW of Flagpole, 23 ft NE of north post of Electronic Scoreboard & 64 ft 7 inches SW of parking lot swinging gate post.



## Start (S) Detail



## Finish (F) Detail



2022 New Hampshire Marathon  
Bristol, NH

Start, Finish and Miles marked with white paint (UP = Utility Pole).

**Start:** On east side of Lake St (Rt 3A) even with the WWII Honor Roll Monument in front of Newfound Memorial Middle School (155 N Main St, Bristol, NH 03222), 34 ft NW of school crosswalk, & 11 ft SE of a storm drain on same side.

**Mile 1:** On southeast side of Lake St (3A) 6 ft 6 inches NE of the south concrete end (with 1<sup>st</sup> metal guard rail post) of Bridge C-2.

**Mile 2:** On northwest side of Lake St (3A) 71 ft NE of yellow crossroads sign for Hobart Rd & W Shore Rd.

**Mile 3:** On east side of Lake St (3A) 36 ft 6 inches S of the south end of the guard rail just north of Sunset Dr.

**Mile 4:** On west side of Mayhew Tpke (3A) 95 ft S of "School House Rd" road sign.

**Mile 5:** On west side of Mayhew Tpke 20 ft N of north driveway for 965 Mayhew Tpke.

**Mile 6:** On west side of Mayhew Tpke about 150 N of driveway for 1511 Mayhew Tpke.

**Mile 7:** On east side of Mayhew Tpke about 150 ft N of Pasquaney Ln.

**Mile 8:** On west side of Mayhew Tpke 25 ft N of driveway for 120S Mayhew Tpke.

**Mile 9:** On south side of N Shore Rd about 25 W of Crescent Ln.

**Mile 10:** On south side of N Shore Rd 30 ft W of driveway for 190 N Shore Rd & about 150 ft W of Lakeshore Dr just before Grey Rocks Conservation Area.

**Mile 11:** On south side of Groton Rd across from the west side of Braley Rd.

**Mile 12:** On north side of Groton Rd 20 ft E of driveway for 242 Groton Rd.

**Mile 13:** On south side of Sculptured Rocks Rd about 102 ft W of stone sign for Everett Hobart Memorial Park and across from west side of the property for 114 Sculptured Rock Rd.

**Turnaround (TA):** On north side of Sculptured Rocks Rd about 84 ft W of driveway for 301 Sculptured Rocks Rd & 25 ft E of UP 8DA 29 354 on opposite side.

**Mile 14:** On north side of Sculptured Rocks Rd about 302 ft W of "Speed Limit 25" sign and about 490 ft W of Sculptured Rocks parking area.

**Mile 15:** On southwest side of Sculptured Rocks Rd about 50 ft SE of UP 8DA 5 133 331 on opposite side.

**Mile 16:** On north side of Groton Rd 81 ft E of Hebron Twp Forest Parking Area at 184 Groton Rd.

**Mile 17:** On west side of W Shore Rd even with side of driveway for 32 W Shore Rd.

**Mile 18:** On east side of W Shore Rd near the top of a small hill 6 ft N of UP 10 219 133 225.

**Mile 19:** On west side of W Shore Rd 15 ft S of UP 10 178 40T 184, & 30 ft S of driveway for 454 W Shore Rd.

**Mile 20:** On west side of W Shore Rd 12 ft S of "No Parking Next ½ Mile" sign on same side & about 1909 ft S of pull-off/parking area for 902 W Shore Rd.

**Mile 21:** On northeast side of W Shore Rd about 40 ft SE of Cove Dr on opposite side.

**Mile 22:** On southwest side of W Shore Rd about 150 ft SE of Wulamat Rd on opposite side.

**Mile 23:** On northeast side of W Shore Rd 20 ft SE of north entrance to Manor Estates Dr (with tennis court) units 1 to 5.

**Mile 24:** On west side of W Shore Rd in middle of crosswalk for Shore Dr & 72 ft S of Bridge.

**Mile 25:** On southeast side of Lake St (3A) 8 ft SW of the south concrete end (with 1<sup>st</sup> metal guard rail post) of Bridge C-2.

**Mile 26:** On the southeast side of Union St 24 ft 6 inches SW of the Stop Sign on Union St before N Main St.

**Finish (Marked by a metal bar embedded in the grass):** In Kelley Park (41 N Main St, Bristol, NH) in the grass behind backstop for baseball field, 12 ft SW of Flagpole, 23 ft NE of north post of Electronic Scoreboard & 64 ft 7 inches SW of parking lot swinging gate post.