

EVERSOURCE HARTFORD

MARATHON

HARTFORD, CT

26.21876-MI (42.195K)

MEASURED ON: 5/14/2021, 5/17/2021, 6/7/2021 & 6/16/2021

ALONG THE SHORTEST POSSIBLE ROUTE WITHIN THE ROAD AND PATH PAVEMENT. RUNNERS ARE RESTRICTED TO THE SOUTHBOUND TRAFFIC LANES OF MAIN ST. (RT-5) IN EAST HARTFORD.

ELEVATIONS: START 75-FT; FINISH 40-FT; HIGHEST 95-FT; LOWEST 10-FT

START TO FINISH SEPARATION: 875-FT

CALIBRATION COURSE: CT18005JHP

MEASURED BY: GUIDO BROTHERS ESCORT SERVICE
pvolkmar@snet.net



USATF Certificate

CT21013JHP

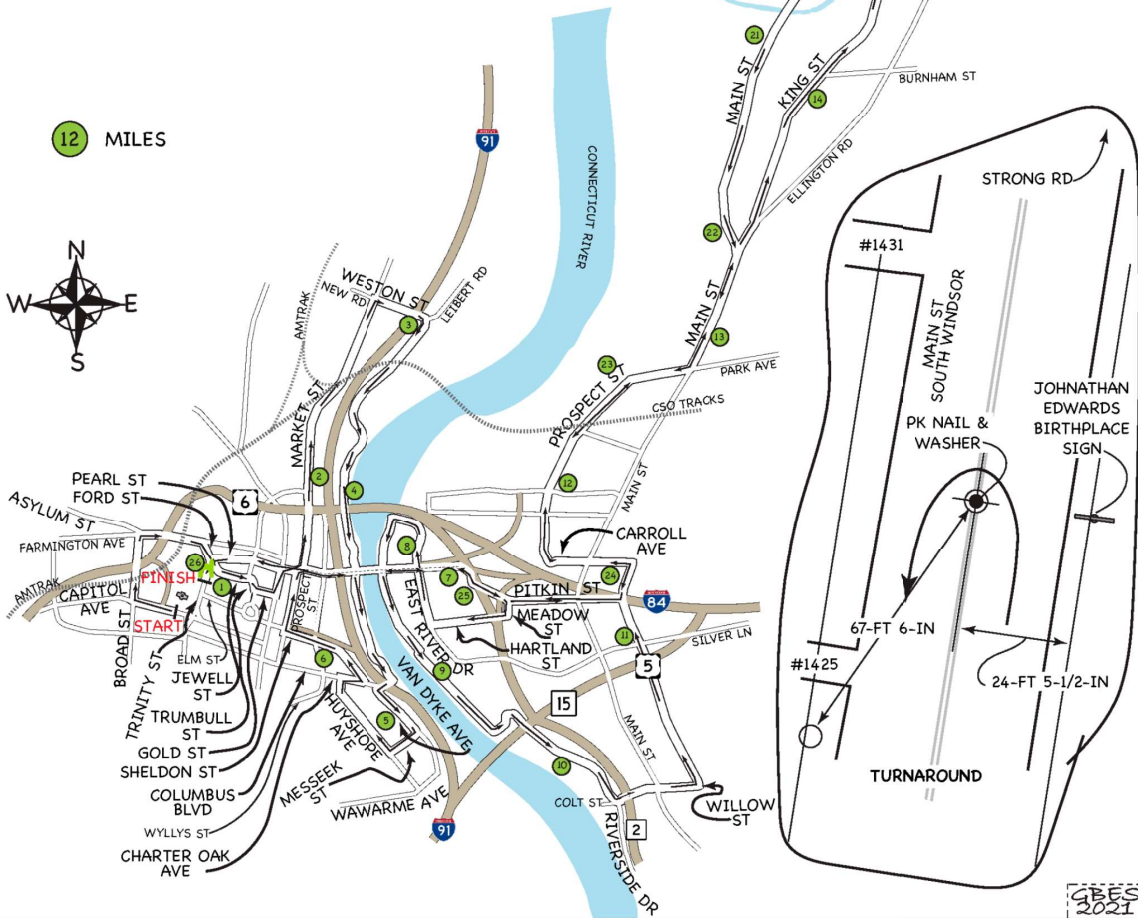
Effective: 07/08/2021

Through: 12/31/2031

SHEET 1 OF 3

SEE SHEETS 2 AND 3 FOR START/FINISH DETAILS, ROUTE DESCRIPTION AND MILE SPLIT LOCATIONS

12 MILES



GBES 2021

**EVERSOURCE HARTFORD
MARATHON
HARTFORD, CT**

26.21876-MI (42.195K)
MEASURED ON: 5/14/2021, 5/17/2021, 6/7/2021 &
6/16/2021

ALONG THE SHORTEST POSSIBLE ROUTE WITHIN
THE ROAD AND PATH PAVEMENT. RUNNERS ARE
RESTRICTED TO THE SOUTHBOUND TRAFFIC
LANES OF MAIN ST. (RT-5) IN EAST HARTFORD.
ELEVATIONS: START 75-FT; FINISH 40-FT;
HIGHEST 95-FT; LOWEST 10-FT
START TO FINISH SEPARATION: 875-FT
CALIBRATION COURSE: CT18005JHP
MEASURED BY: GUIDO BROTHERS ESCORT SERVICE
psv1kmer@anet.net

SHEET 2 OF 3

-THE MILES-

1. ON JEWELL ST. 40-FT BEFORE (WEST OF) THE FIRE HYDRANT AT THE ANN URCELLO ST.
2. ON MARKET ST. 30-FT PAST (NORTH OF) THE PEQUOTN ST. INTERSECTION (UNMARKED STREET NORTH OF CANDLEWOOD SUITES).
3. ON WESTON ST. 5-FT PAST (EAST OF) EAST EDGE OF THE RT-91 NORTHBOUND OVERPASS.
4. ON THE RIVERSIDE PARK PATH 10-FT BEFORE (NORTH OF) THE STONE BENCHES, ABOUT 200-FT NORTH OF THE RT-84 OFF RAMP OVERPASS.
5. ON VAN DYKE AVE. 45-FT PAST (SOUTH OF) THE SEQUASSEN ST. INTERSECTION. 5-FT BEFORE POLE 8699.
6. ON SHELDON ST. 20-FT BEFORE (SOUTH OF) THE NORTH EDGE OF THE CORRECTIONS DEPT. BUILDING. NEAR POLE 8621.
7. ON THE FOUNDERS BRIDGE (RT-2) 240-FT BEFORE (WEST OF) THE "EXIT 3" SIGN.
8. ON EAST RIVER DR. 30-FT BEFORE (SOUTH OF) THE FRONT DOOR OF BUILDING #101.
9. ON THE GREAT RIVER PARK PATH, PAST THE BOAT LAUNCH, 70-FT PAST (SOUTH OF) THE CEMENT BENCHES. AT THE 3RD LIGHT POST SOUTH OF THE PARKING LOT.
10. ON THE GREAT RIVER PARK PATH, 125-FT PAST THE GATE FOR MAINTENANCE VEHICLE ACCESS FROM RT-2. OPPOSITE THE "EXIT 5" SIGN.
11. ON MAIN ST. 60-FT PAST THE EAST RIVER DR. EXT. INTERSECTION, AT THE LIGHT POLE.
12. ON PROSPECT ST. AT POLE 503. BETWEEN DRIVEWAYS #349 & 351.
13. ON MAIN ST. 5-FT PAST (NORTH OF) THE SPRINGSIDE AVE. INTERSECTION.
14. ON KING ST. OPPOSITE FRONT DOOR #216.
15. ON KING ST. 55-FT PAST (NORTH OF) POLE 759.
16. ON MAIN ST. 20-FT PAST (NORTH OF) FRONT DOOR #621
17. ON MAIN ST. HEADING NORTH, 60-FT PAST (NORTH OF) FRONT DOOR #1042. OPPOSITE POLE 4551.
18. ON MAIN ST. HEADING SOUTH, AT THE FRONT DOOR #1401.
19. ON MAIN ST. IN THE CENTER OF DRIVEWAY #965.
20. ON MAIN ST. IN THE CENTER OF DRIVEWAY #559.
21. ON MAIN ST. 10-FT PAST (SOUTH OF) POLE 639, ABOUT 120-FT SOUTH OF THE CEMENT BRIDGE OVER THE PODUNK RIVER. .
22. ON MAIN ST. 25-FT PAST (SOUTH OF) FRONT DOOR OF K OF C HALL #1831.
23. ON PROSPECT ST. OPPOSITE FRONT DOOR #121.
24. ON CARROLL AVE. 10-FT BEFORE (WEST OF) DRIVEWAY #57.
25. ON PITKIN ST. IN THE CENTER OF THE ON RAMP TO RT-84 EAST.
26. ON PEARL ST. AT THE FIRE HYDRANT IN FRONT OF #234.

-THE ROUTE-

START ON CAPITOL AVE. HEADING WEST. TURN RIGHT ONTO BROAD ST. TURN RIGHT ONTO ASYLUM AVE. TURN RIGHT ONTO FORD ST. CONTINUE STRAIGHT ONTO JEWELL ST. IT BECOMES TRUMBULL ST. TURN LEFT ONTO GOLD ST. TURN LEFT ONTO MAIN ST. TURN RIGHT ONTO CENTRAL ROW. TURN LEFT ONTO MARKET ST. CONTINUE ONTO REVEREND MOODY OVERPASS. TURN RIGHT ONTO WESTON ST. TURN RIGHT INTO RIVERSIDE PARK. CONTINUE ON THE RIVERWALK PATH. EXIT THE PATH AND BEAR LEFT ONTO VAN DYKE AVE. HEADING SOUTH. TURN RIGHT ONTO MASSEK ST. TURN RIGHT ONTO HUYSHOPE AVE. TURN RIGHT ONTO CHARTER OAK AVE. TURN LEFT ONTO SHELDON ST. TURN RIGHT ONTO PROSPECT ST. TURN RIGHT ONTO STATE ST. CONTINUE TO THE FOUNDERS BRIDGE. CROSS THE BRIDGE INTO EAST HARTFORD AND EXIT TURNING LEFT ONTO PITKIN ST. TURN RIGHT ONTO MEADOW ST. TURN RIGHT ONTO HARTLAND ST. TURN RIGHT ONTO EAST RIVER DRIVE. TURN LEFT ONTO RIVER PATH. TURN LEFT TO CONTINUE ON RIVER PATH. BEAR RIGHT DOWN THE HILL AND CONTINUE STRAIGHT ON THE RIVER PATH THROUGH THE BOAT LAUNCH AREA. CONTINUE ON THE RIVER PATH. EXIT THE RIVER PATH AT RIVERSIDE DR. TURN LEFT ONTO RIVERSIDE DR. TURN RIGHT ONTO WILLOW ST. TURN LEFT ONTO MAIN ST. TURN LEFT ONTO CARROLL AVE. TURN RIGHT ONTO PROSPECT ST. TURN LEFT ONTO MAIN ST. TURN LEFT ONTO KING ST. ENTER SOUTH WINDSOR. TURN RIGHT ONTO MAIN ST. TURNAROUND ON MAIN ST. ABOUT 325-FT SOUTH OF THE STRONG RD. INTERSECTION AND HEAD SOUTH ON MAIN ST. RIGHT ONTO PROSPECT ST. IN EAST HARTFORD. TURN LEFT ONTO CARROLL AVE. TURN RIGHT ONTO MAIN ST. TURN RIGHT ONTO PITKIN ST. TURN RIGHT ONTO THE FOUNDERS BRIDGE VIA THE OFF RAMP. ENTER HARTFORD. CONTINUE STRAIGHT ONTO CENTRAL ROW. CONTINUE STRAIGHT ONTO PEARL ST. TURN LEFT ONTO TRINITY ST. AND FINISH.

GBES
2021

**EVERSOURCE HARTFORD
MARATHON**

HARTFORD, CT

26.21876-MI (42.195K)

MEASURED ON: 5/14/2021, 5/17/2021, 6/7/2021 &
6/16/2021

ALONG THE SHORTEST POSSIBLE ROUTE WITHIN
THE ROAD AND PATH PAVEMENT. RUNNERS ARE
RESTRICTED TO THE SOUTHBOUND TRAFFIC
LANES OF MAIN ST. (RT-5) IN EAST HARTFORD.

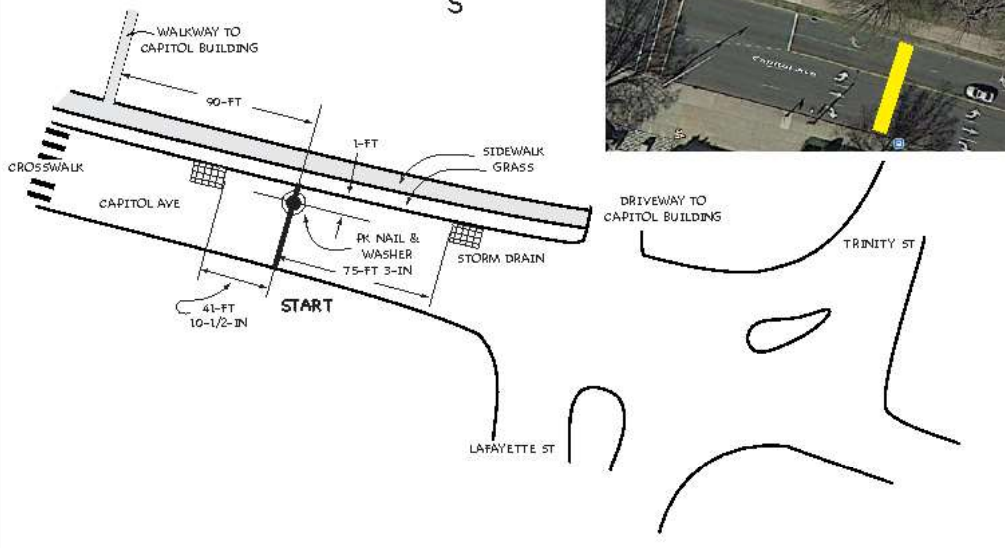
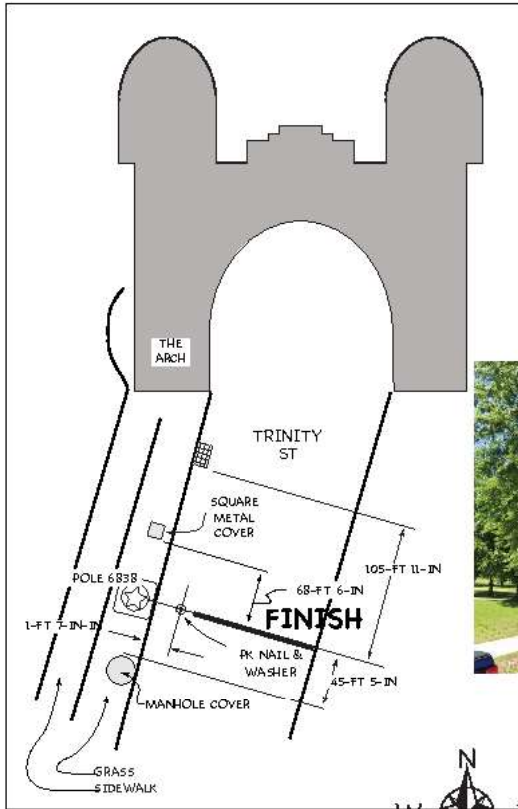
ELEVATIONS: START 75-FT; FINISH 40-FT;
HIGHEST 95-FT; LOWEST 10-FT

START TO FINISH SEPARATION: 875-FT

CAD TRRATTON COURSE: CT18005THP

MEASURED BY: GUIDO BROTHERS ESCORT SERVICE
pbilmar@sn.net

SHEET 3 OF 3



GBES
2021