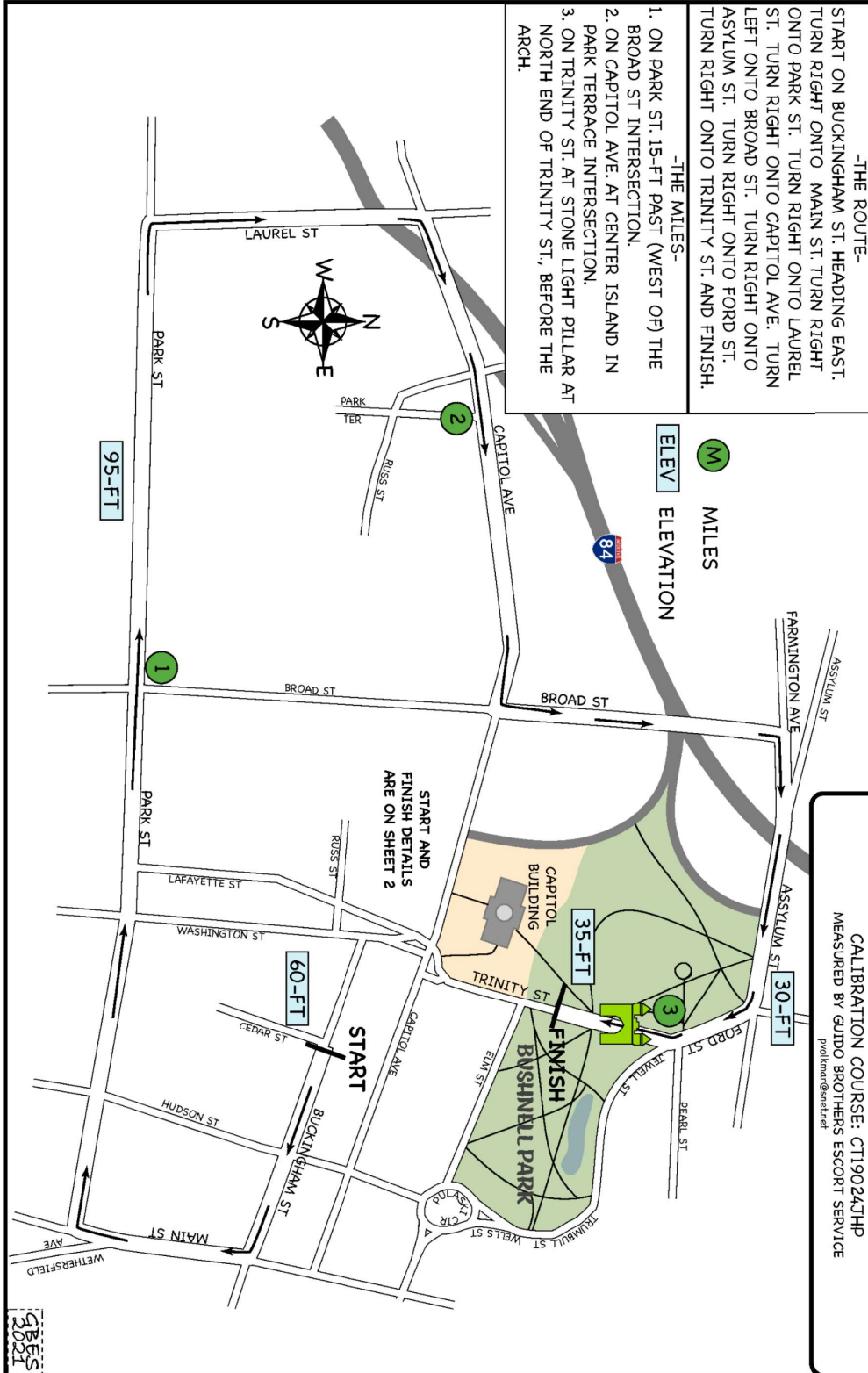




USATF Certificate
 CT21005JHP
 Effective: 05/14/2021
 Through: 12/31/2031

-THE ROUTE-
 START ON BUCKINGHAM ST. HEADING EAST.
 TURN RIGHT ONTO MAIN ST. TURN RIGHT
 ONTO PARK ST. TURN RIGHT ONTO LAUREL
 ST. TURN RIGHT ONTO CAPITOL AVE. TURN
 LEFT ONTO BROAD ST. TURN RIGHT ONTO
 ASYLUM ST. TURN RIGHT ONTO FORD ST.
 TURN RIGHT ONTO TRINITY ST. AND FINISH.

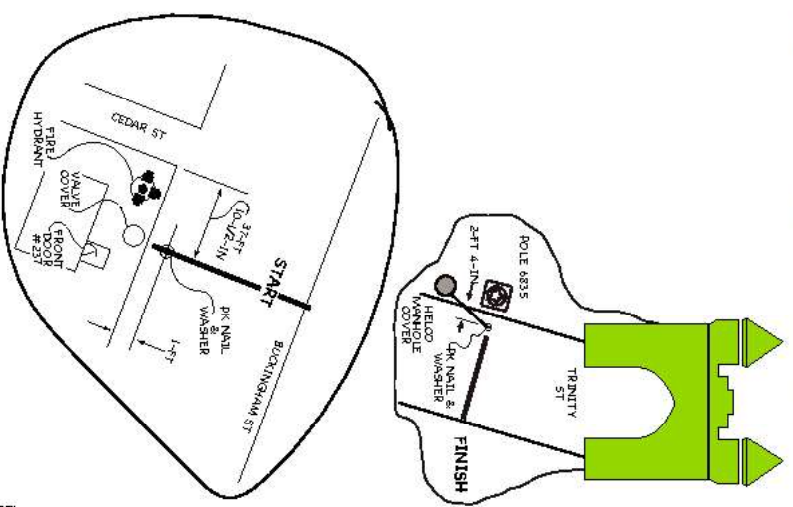

-THE MILES-
 1. ON PARK ST. 15-FT PAST (WEST OF) THE
 BROAD ST INTERSECTION.
 2. ON CAPITOL AVE. AT CENTER ISLAND IN
 PARK TERRACE INTERSECTION.
 3. ON TRINITY ST. AT STONE LIGHT PILLAR AT
 NORTH END OF TRINITY ST., BEFORE THE
 ARCH.



HARTFORD 5K - 2021
 3.106856-MI (5K)
 HARTFORD, CT
 MEASURED ON: 5/7/2021 ALONG THE SHORTEST POSSIBLE ROUTE
 WITHIN THE ROADWAY.
 ELEVATIONS: START 60-FT; FINISH 35-FT; HIGHEST 95-FT;
 LOWEST 30-FT
 START TO FINISH SEPARATION: 1460-FT
 CALIBRATION COURSE: CT19024THP
 MEASURED BY GUIDO BROTHERS ESCORT SERVICE
 guidobrothers@meind



HARTFORD 5K - 2021
 3.106856-MI (5K)
 HARTFORD, CT
 MEASURED ON: 5/7/2021 ALONG THE SHORTEST POSSIBLE ROUTE WITHIN THE ROADWAY.
 ELEVATIONS: START 60-FT; FINISH 35-FT; HIGHEST 95-FT; LOWEST 30-FT
 START TO FINISH SEPARATION: 1460-FT
 CALIBRATION COURSE: CTT19024JHP
 MEASURED BY GUIDO BROTHERS ESCORT SERVICE
 guidobros.net/line/



5/7/2021